



**Modern Cadastres -
Implications for Future Land
Administration Systems -
Bringing the World Together**

Definition

(as used for the development of the Bathurst Declaration)

Land Administration

The processes of determining, recording and disseminating information about the tenure, value and use of land when implementing land management policies

Level	General Business	Global Development Business
Strategic (goal setting)	Sound economic development	Sustainable development
Management (measures to meet strategy)	Company management	Land management (resource management)
Administrative (business processes)	Administrative unit	Land administration
Operation (tools for documenting and monitoring)	Accounting system <ul style="list-style-type: none"> • accepted principles of bookkeeping • reliable • complete • appropriate to needs • adaptable to development 	Cadastre <ul style="list-style-type: none"> • accepted principles of documentation of rights/restr. • reliable • systematic • appropriate to needs and laws • adaptable to development • public

Traditional Definition

Land Parcel

A land parcel is a piece of land with defined boundaries, on which a property right of an individual person or a legal entity applies.

Definition of Cadastre 2014

Land Object

A land object is a piece of land in which homogeneous conditions exist within its outlines. The legal land objects are described by the legal content of a right or restriction and the boundaries which demarcate where the right or restriction applies.

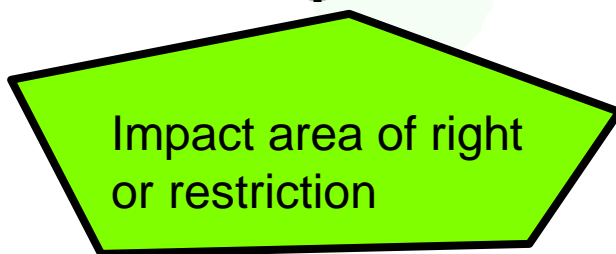
The coming into being of a Land Object

Process:

A law defines the contents of rights or restrictions



According to the law, the outlines of the effect of the right or restriction is defined (usually on a map)

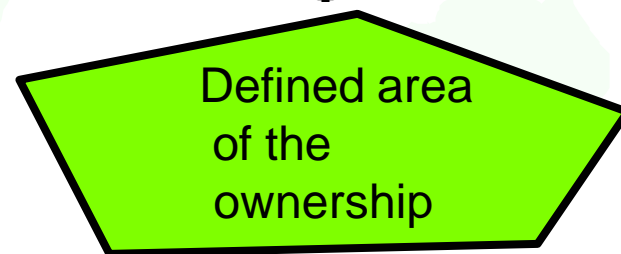


Example:

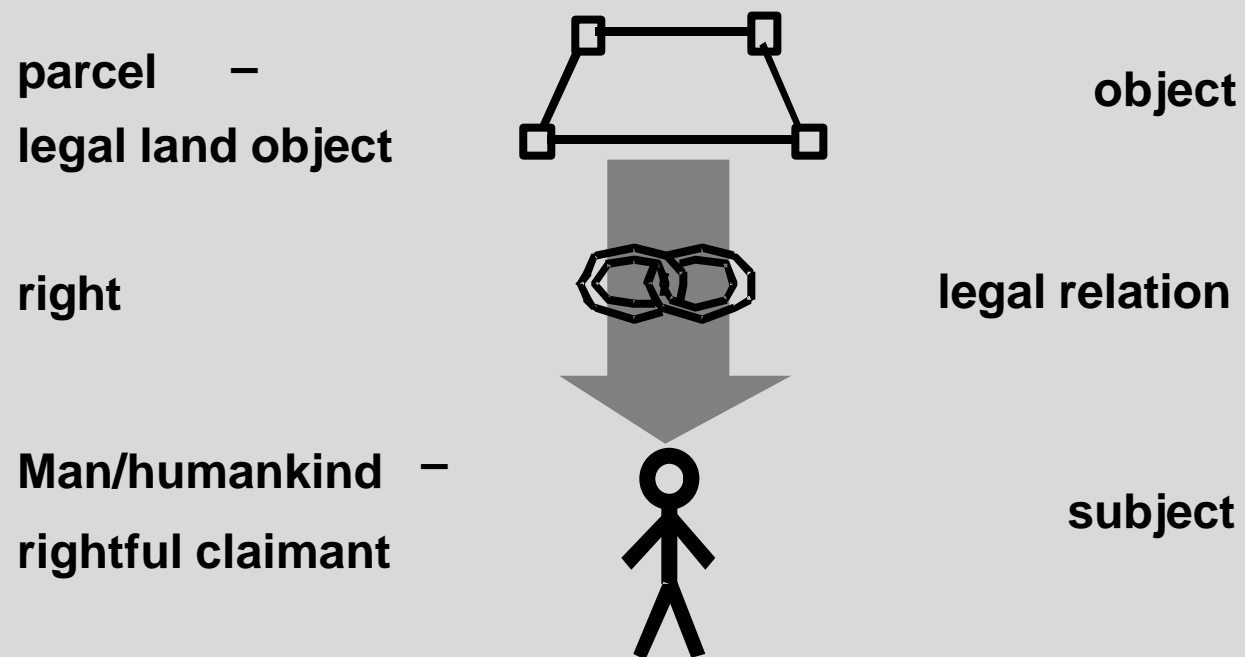
The right to own land is defined by the land code



The piece of land, where the right of an owner is in effect is fixed by an agreement between owners



**Relation man/land
in Cadastre 2014**



Traditional Definition

Cadastre

Cadastre is a methodically arranged public inventory of data concerning **properties** within a certain country or district, based on a survey of their boundaries.

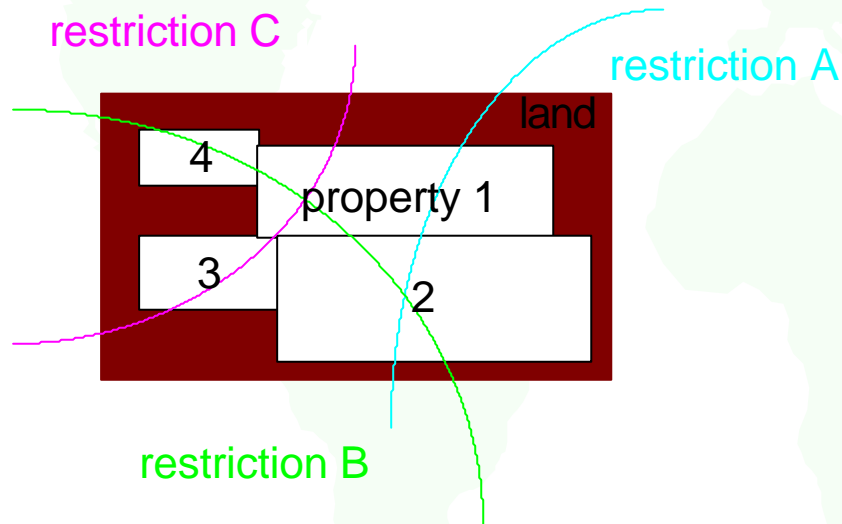
Definition of Cadastre 2014

Cadastre 2014

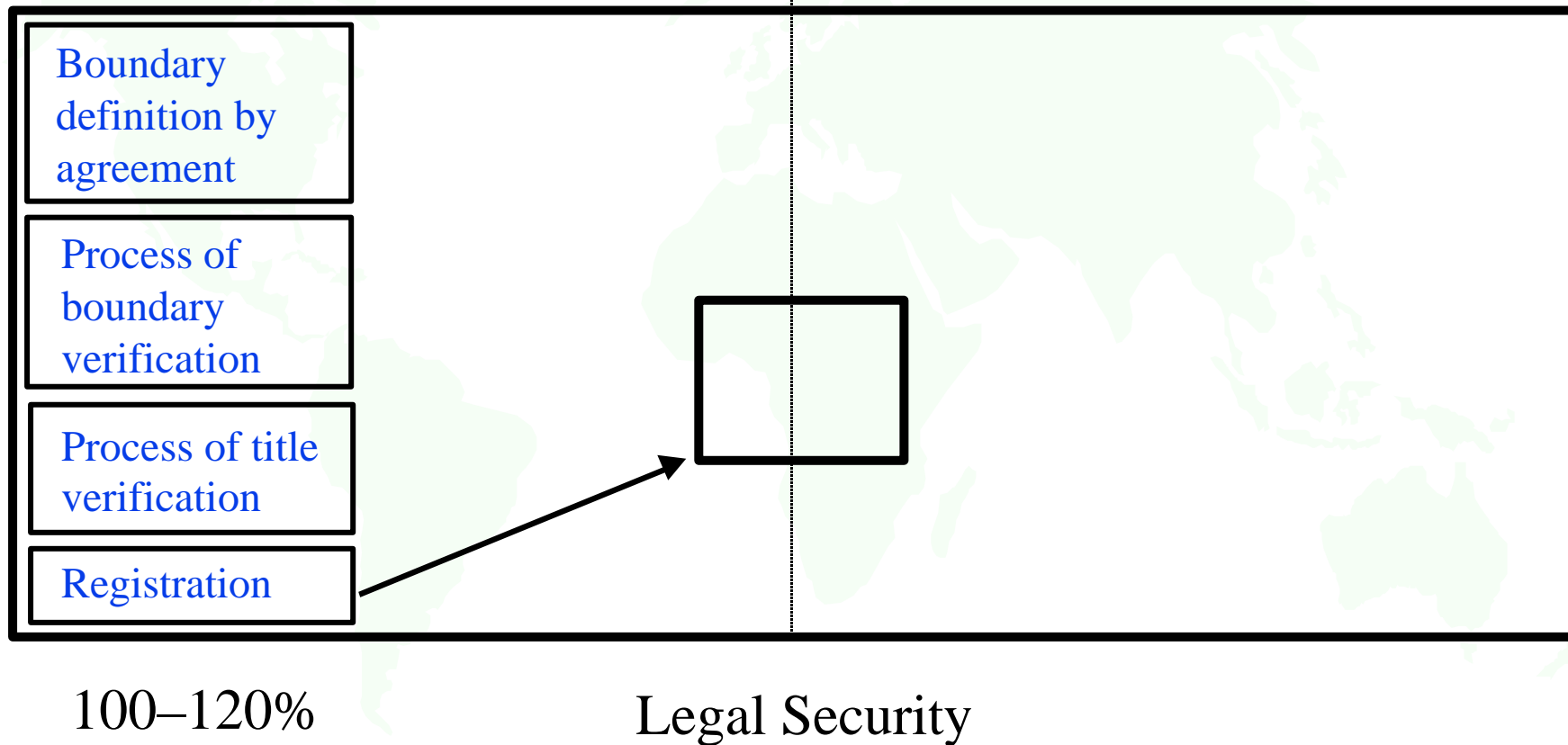
Cadastre 2014 is a methodically arranged public inventory of data concerning all **legal land objects** in a certain country or district, based on a survey of their boundaries

Statement 1 on Cadastre 2014

Cadastre 2014 will show the complete legal situation of land, including public rights and restrictions!

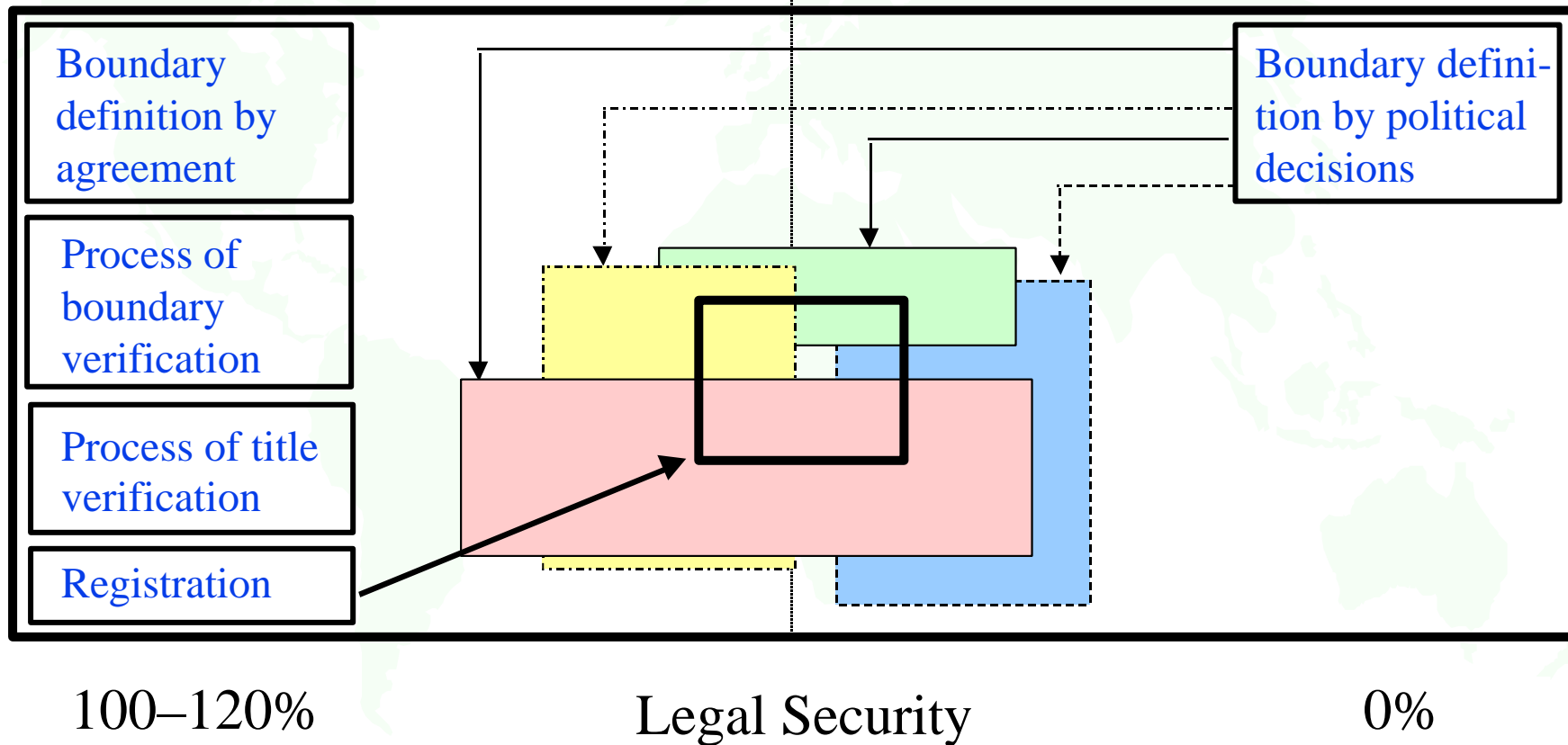


Traditional Cadastre based
on "Private Law"



Traditional Cadastre based
on "Private Law"

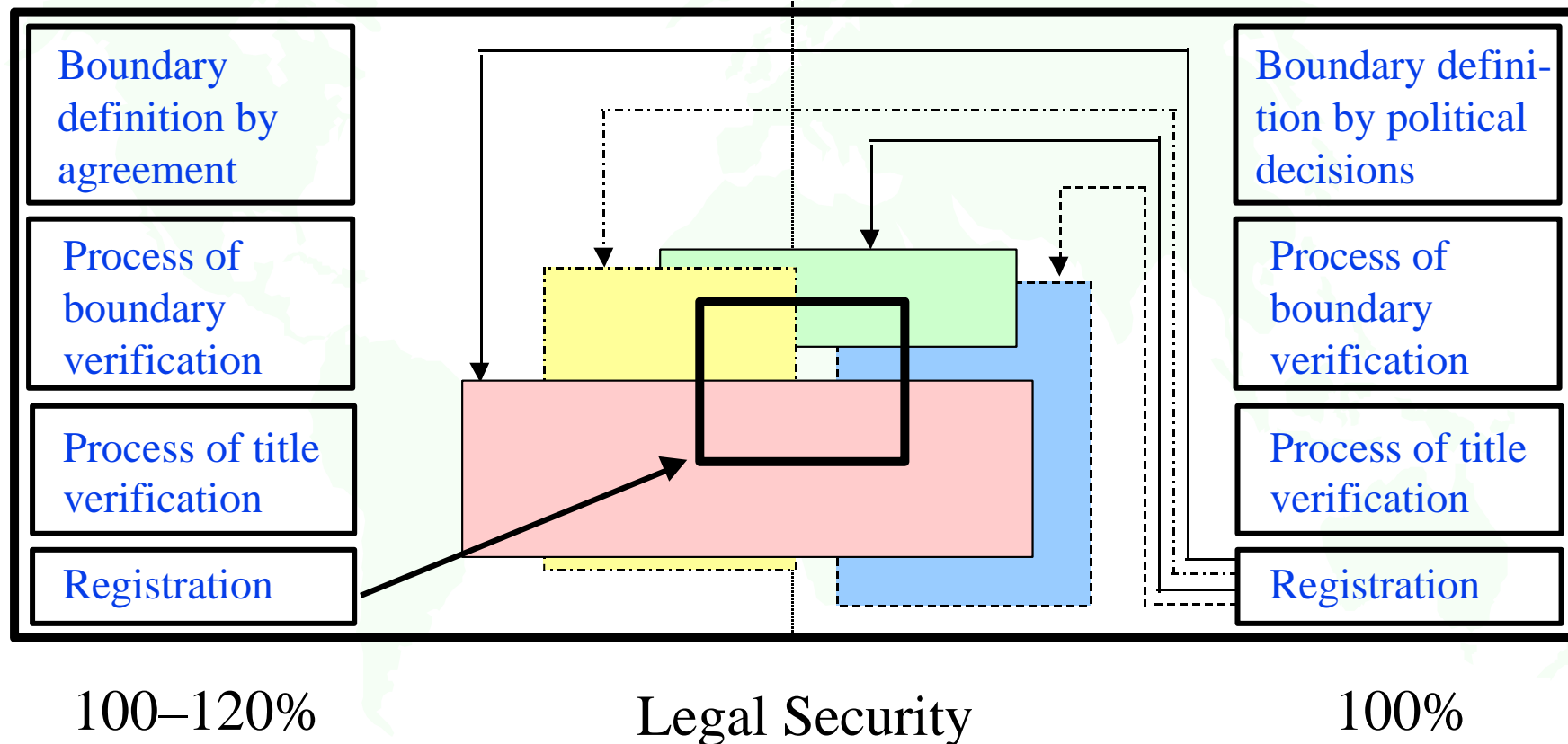
Impacts from
"Public Law"



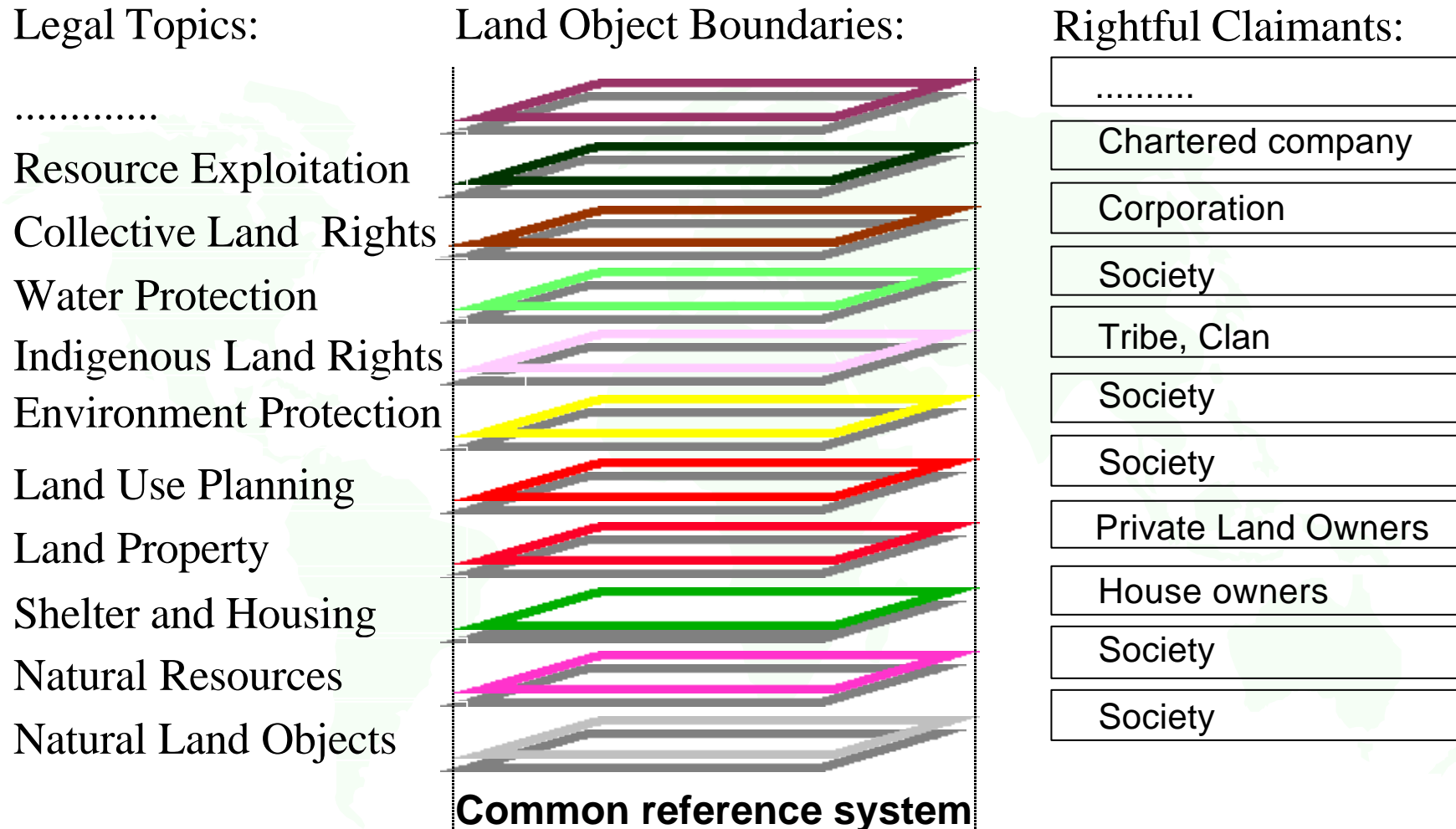
Cadastre 2014 documenting "Private Law" and "Public Law"

Traditional Cadastre based
on "Private Law"

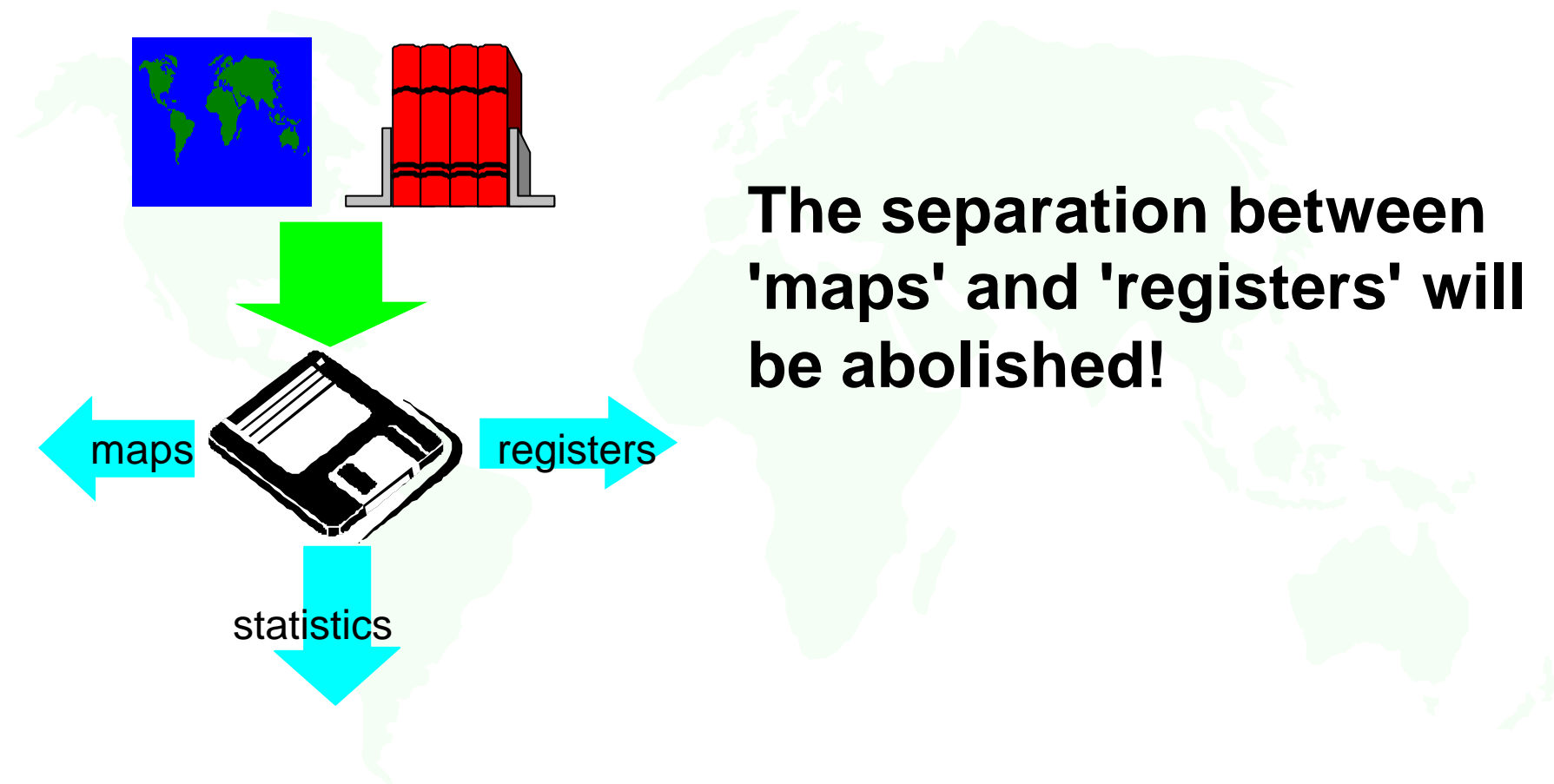
Impacts from
"Public Law"



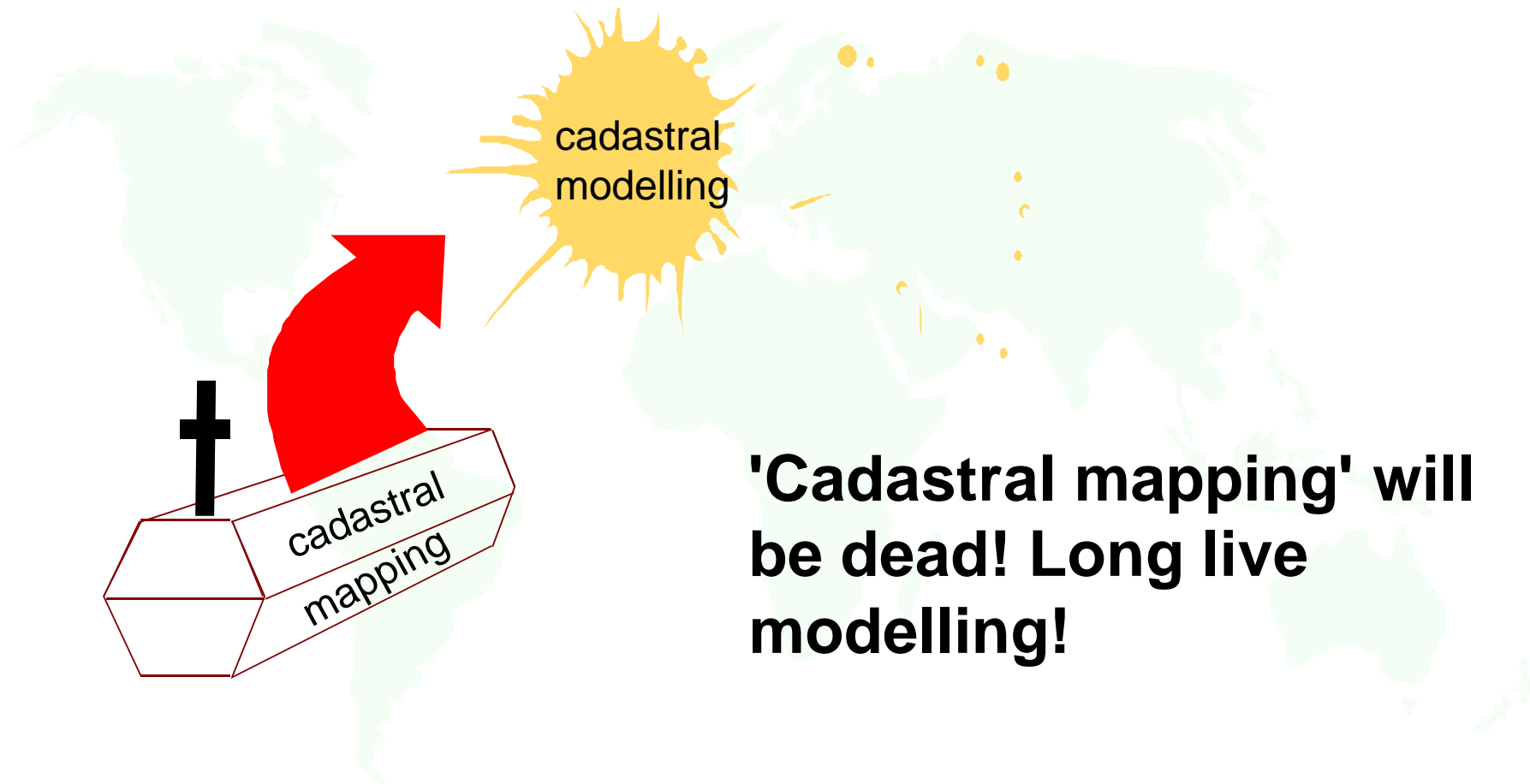
The principle of legal independence



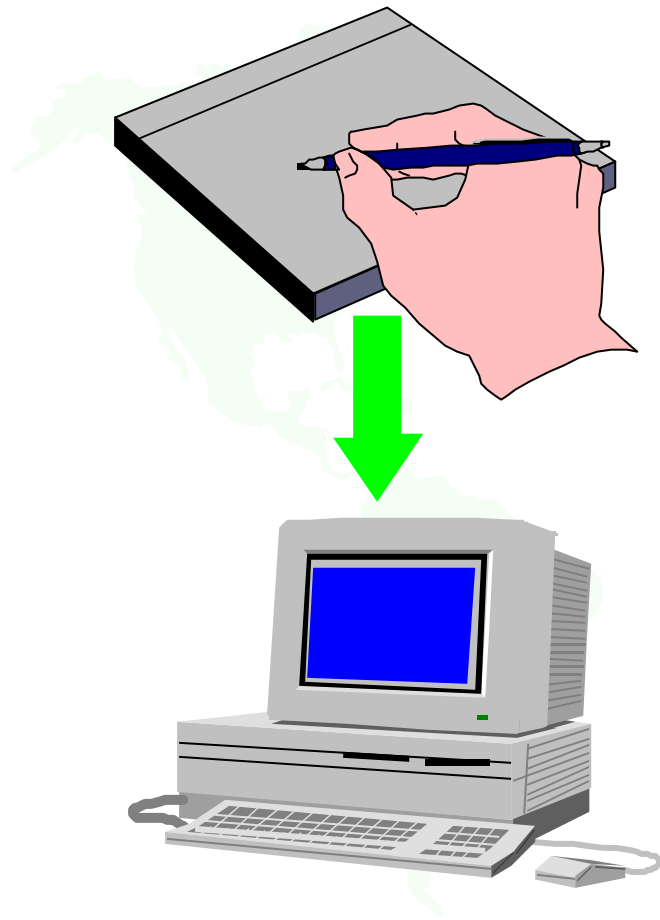
Statement 2 on Cadastre 2014



Statement 3 on Cadastre 2014



Statement 4 on Cadastre 2014



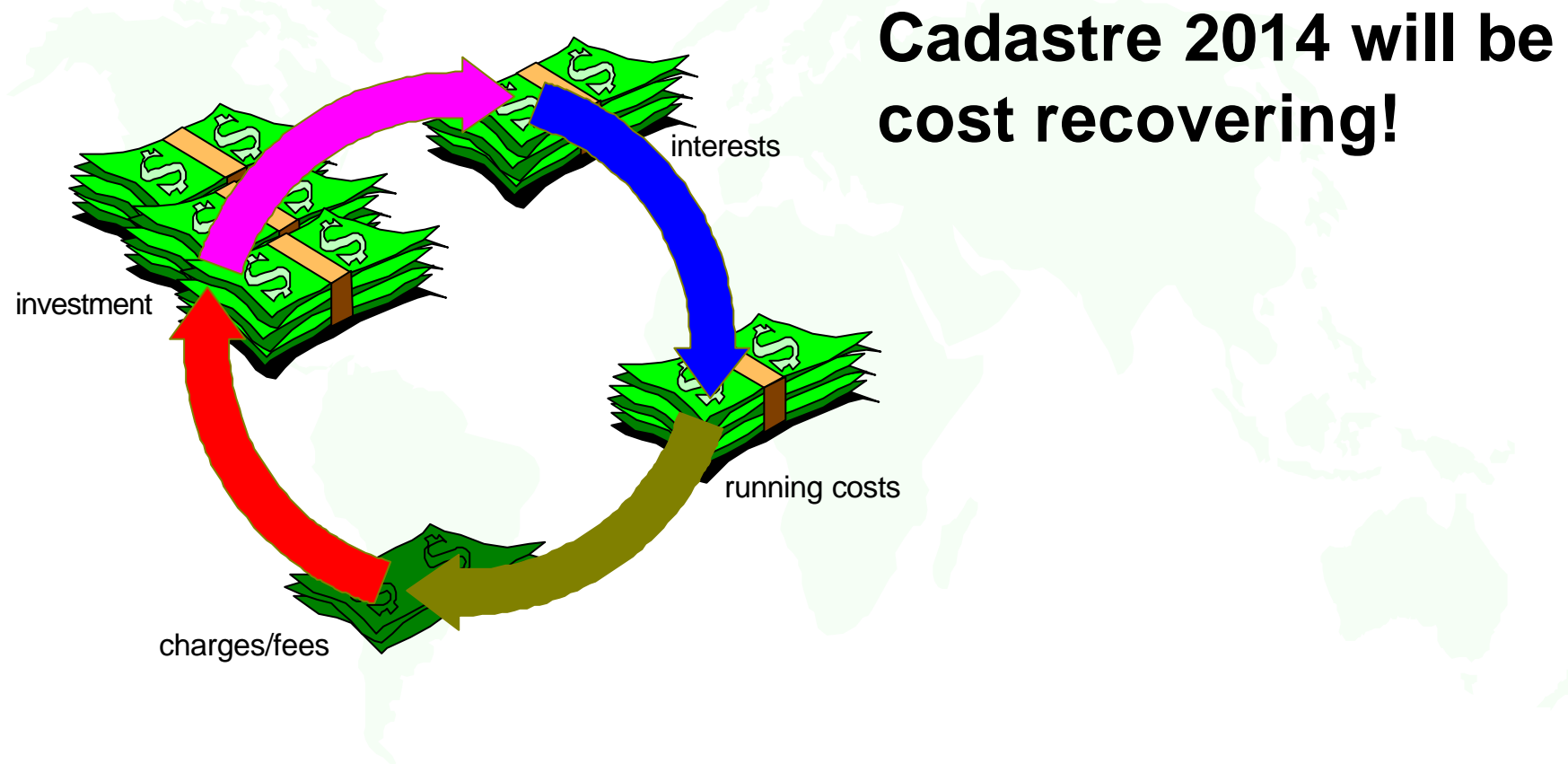
**'Paper and pencil
cadastre' will be
gone!**

Statement 5 on Cadastre 2014

**Cadastre 2014 will be highly
privatized! Public and private
sector are working closely
together!**



Statement 6 on Cadastre 2014



Contributions of Cadastres to Sustainable Development



Indisputable facts
avoid fruitless
discussions



Complete and reliable
information prevents
time consuming data
acquisition exercises



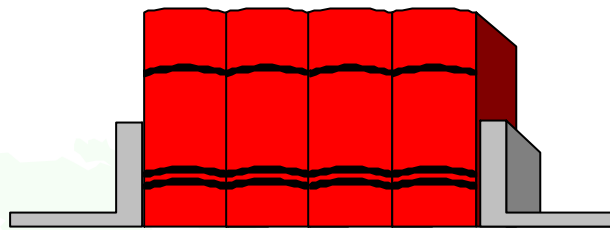
Planned measures
tested in the model
prevent erroneous
decisions




Business needs reliable
accounting!

Sustainable development
needs an accounting
system for land and
resources!

Modern Cadastres are the
accounting systems
for land administration!



Comparable principles



Converging legislation



Bringing the world together



**Modern Cadastres -
Implications for Future Land
Administration Systems -
Bringing the World Together**

Thank you for your attention!